

Green Edge General

Comments

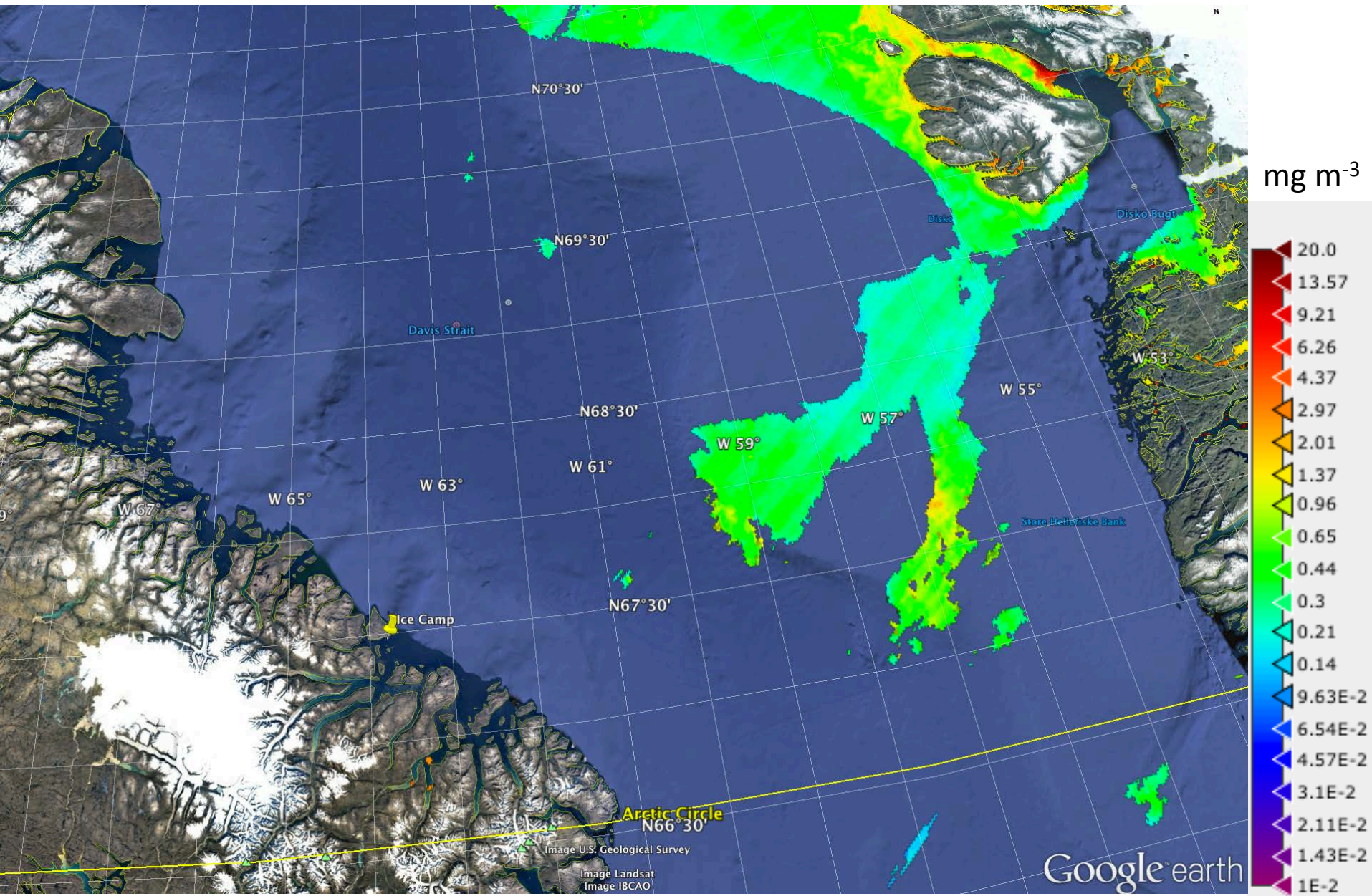
- A M S R 2 d a t a o f J u l y 8^{t h} i s n o t a v a i l a b l e o n http://www.iup.uni-bremen.de:8084/amr2data/asi_daygrid_swath/n3125/2016/jul/NorthWestPassage/ because of an undetermined reason. I will keep you informed of developments.

Green Edge Amundsen

Comments


- The images S1-2016-07-08-68-60-100.tif (99 MB), S1-2016-07-08-69-60-100.tif (5 MB) and S1-2016-07-08-71-65-500.tif (38 MB) on <http://gliders.takuvik.ulaval.ca/ice/S12> contain new data. I would recommend downloading them.

July 8th MODIS chlorophyll-a concentration




July 8th

Sentinel-1 (S1-2016-07-08-68-60-100.tif, 99 MB)

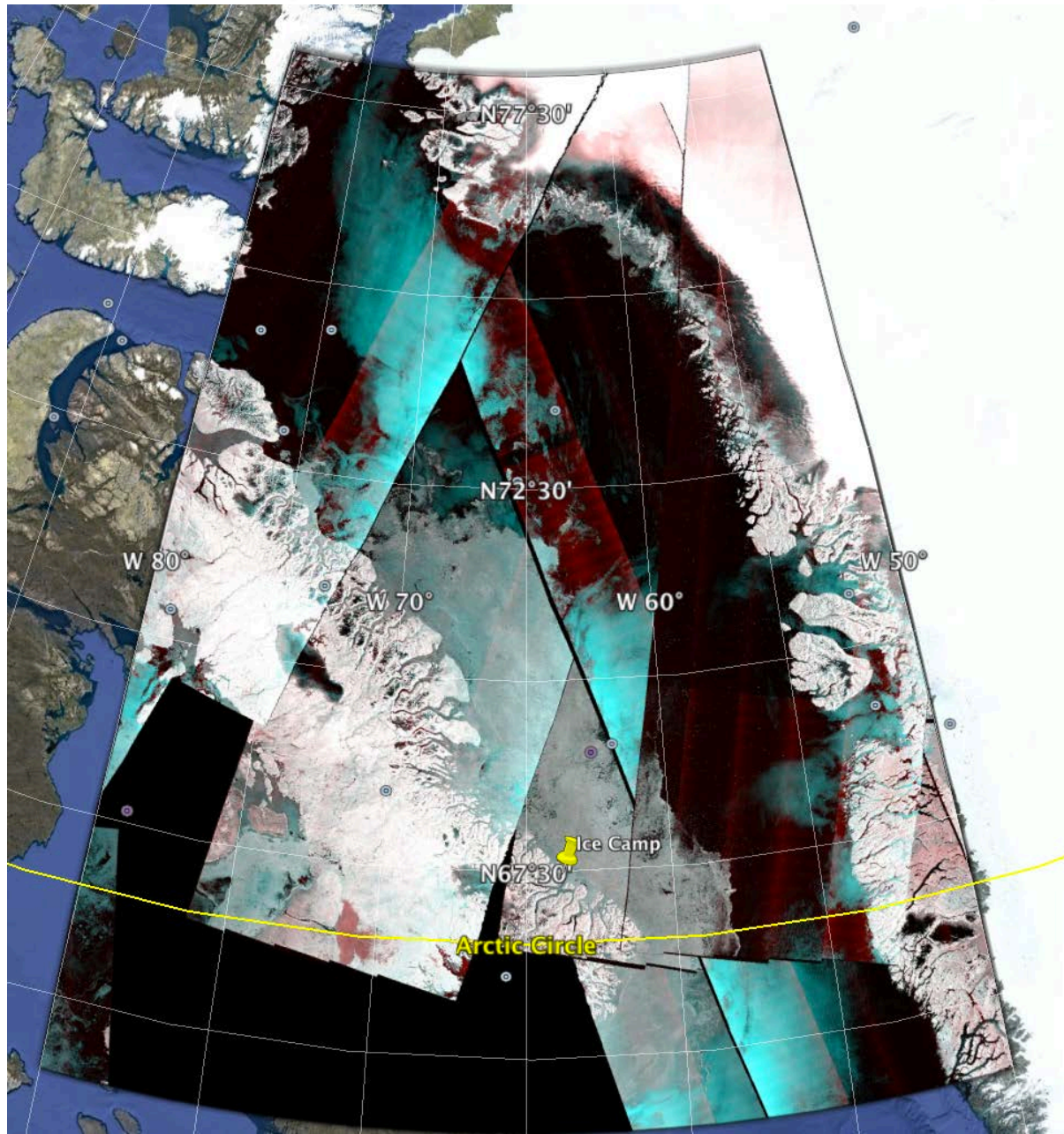


July 8th
Sentinel-1 (S1-2016-07-08-69-60-100.tif, 5 MB)



July 8th

Sentinel-1 (S1-2016-07-08-71-65-500.tif, 38 MB)




Green Edge Ice Camp

Comments

- We have two RADARSAT-2 high-resolution images thanks to Henry Jupe from the Canadian Ice Service. I added a third image with the ice camp position.

Green Edge
R2 High Resolution
2016-07-07




RADARSAT-2 Data and Products © MacDONALD, DETTWILER
AND ASSOCIATES LTD. (2016) – All Rights Reserved”
and “RADARSAT is an official mark of the Canadian Space
Agency”



Green Edge
R2 High Resolution
2016-07-07

RADARSAT-2 Data and Products © MacDONALD,
DETTWILER AND ASSOCIATES LTD. (2016) – All
Rights Reserved”
and “RADARSAT is an official mark of the Canadian
Space Agency”

Green Edge
R2 High Resolution
2016-07-07



RADARSAT-2 Data and Products © MacDONALD, DETTWILER
AND ASSOCIATES LTD. (2016) – All Rights Reserved”
and “RADARSAT is an official mark of the Canadian Space
Agency”

July 8th (MODIS)

