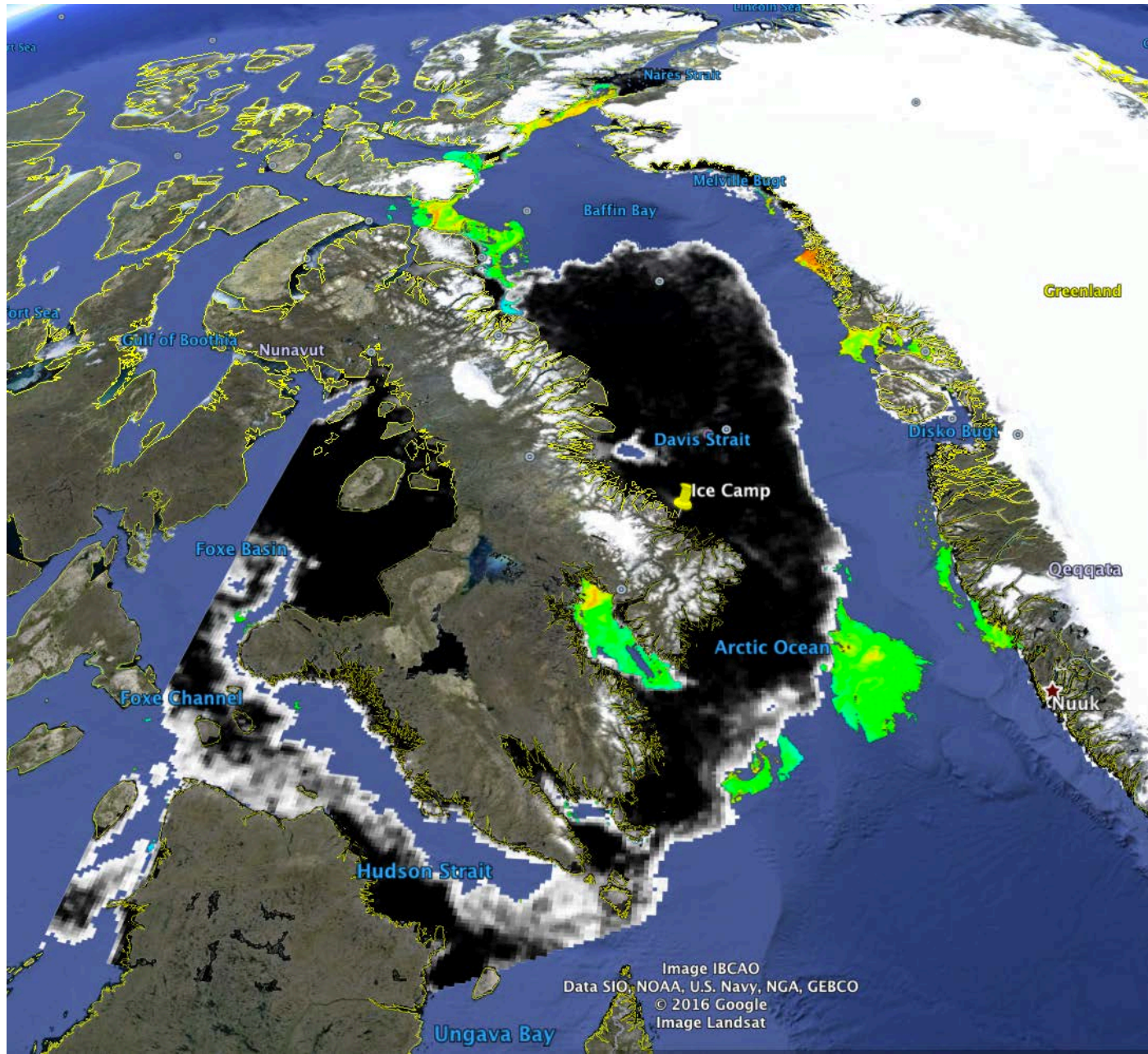


Green Edge Amundsen

June 17th

AMSR2 sea-ice concentration and MODIS chlorophyll-a concentration



mg m^{-3}

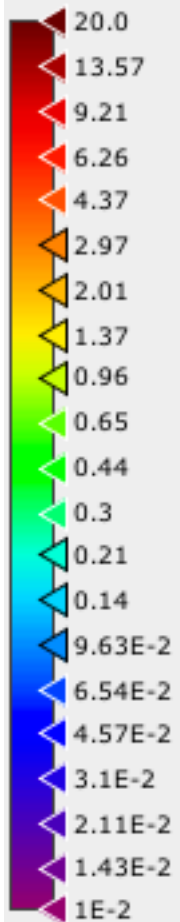
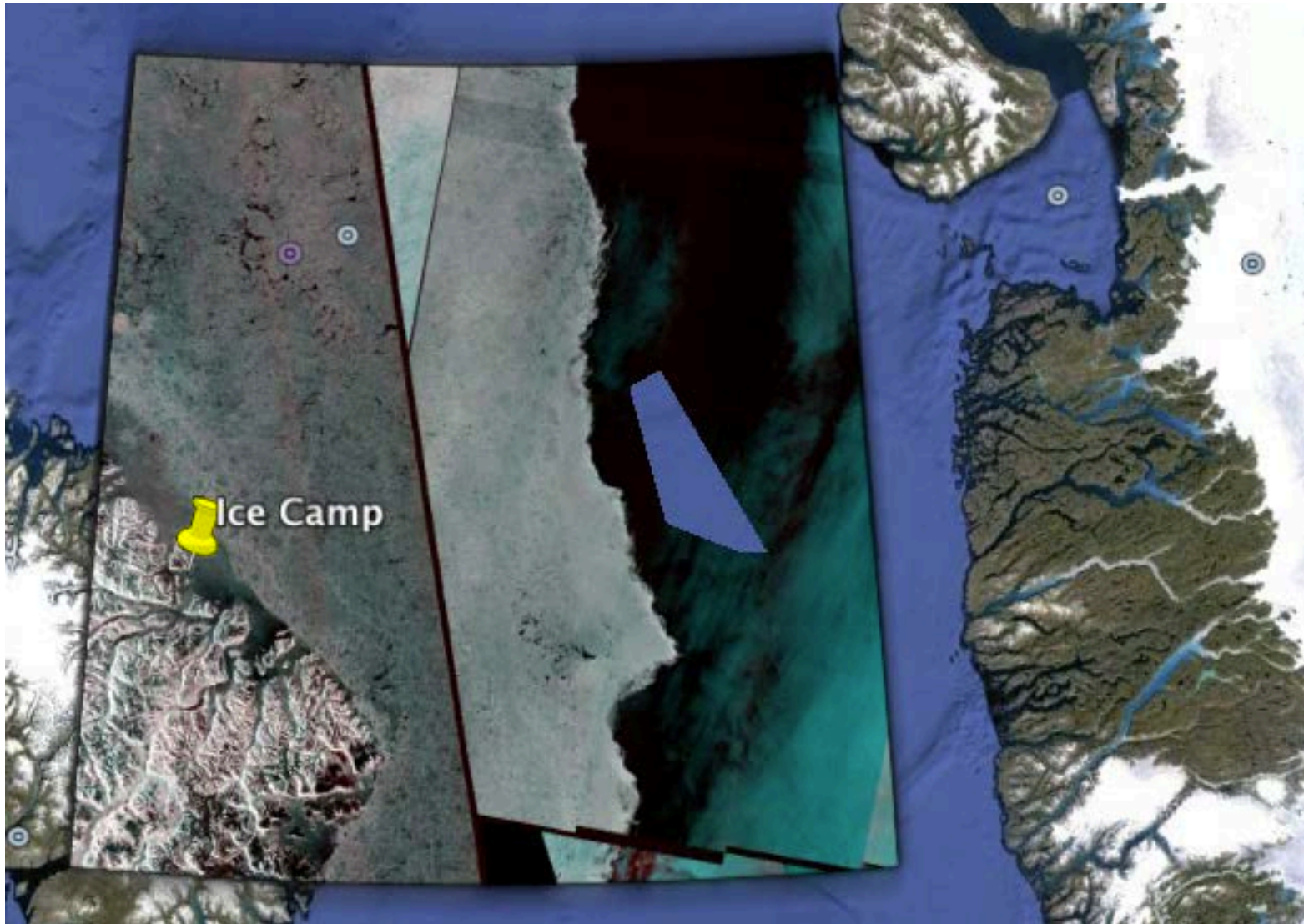


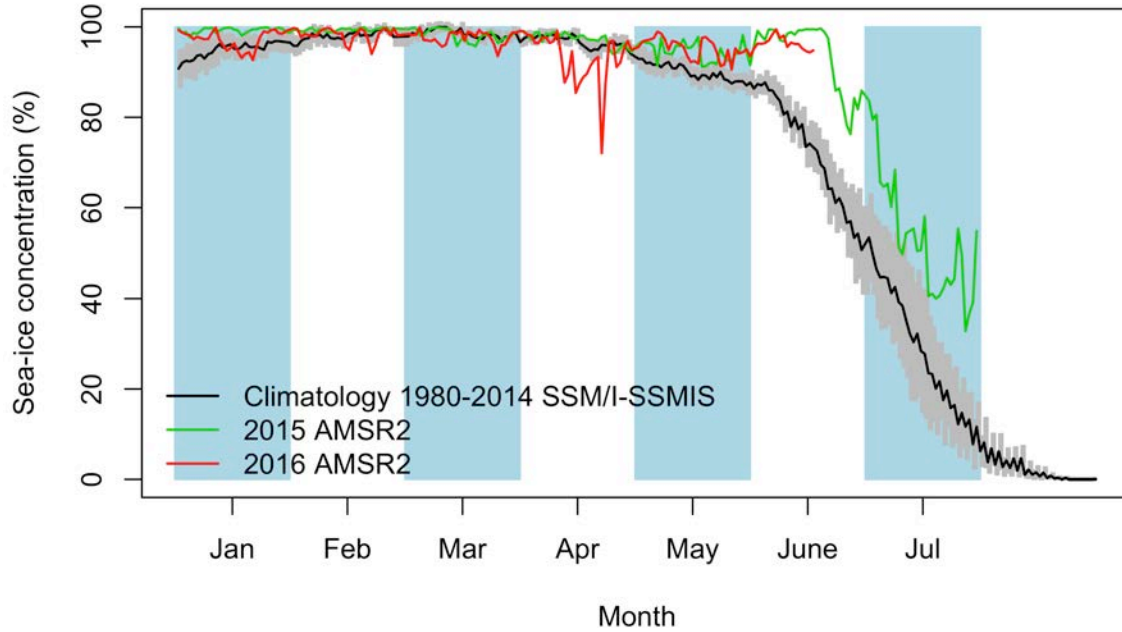
Image IBCAO
Data SIO, NOAA, U.S. Navy, NGA, GEBCO
© 2016 Google
Image Landsat

June 17th
Sentinel-1 sea ice

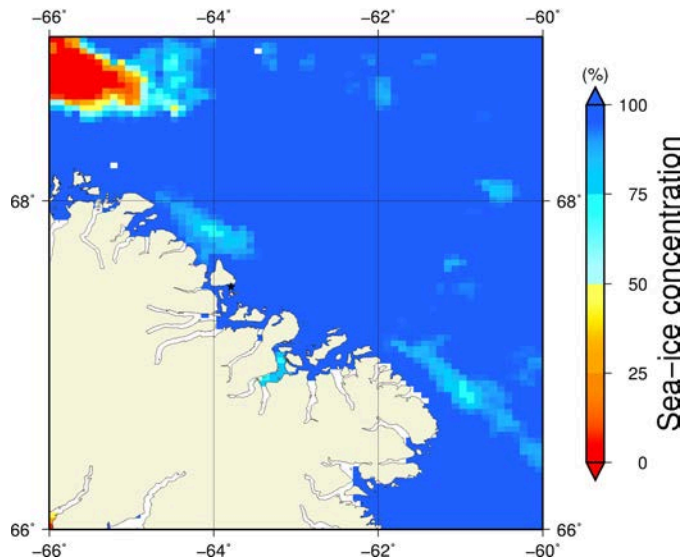


Green Edge Ice Camp

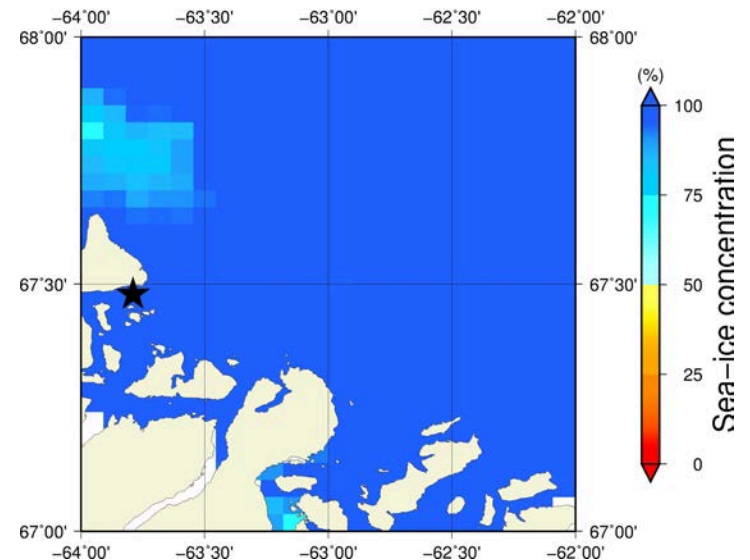
June 17th (AMSR2) Sea - ice concentration in the region 66° to 69°N and -66° to -60°E



Overview



Zoom



June 17th (MODIS)

