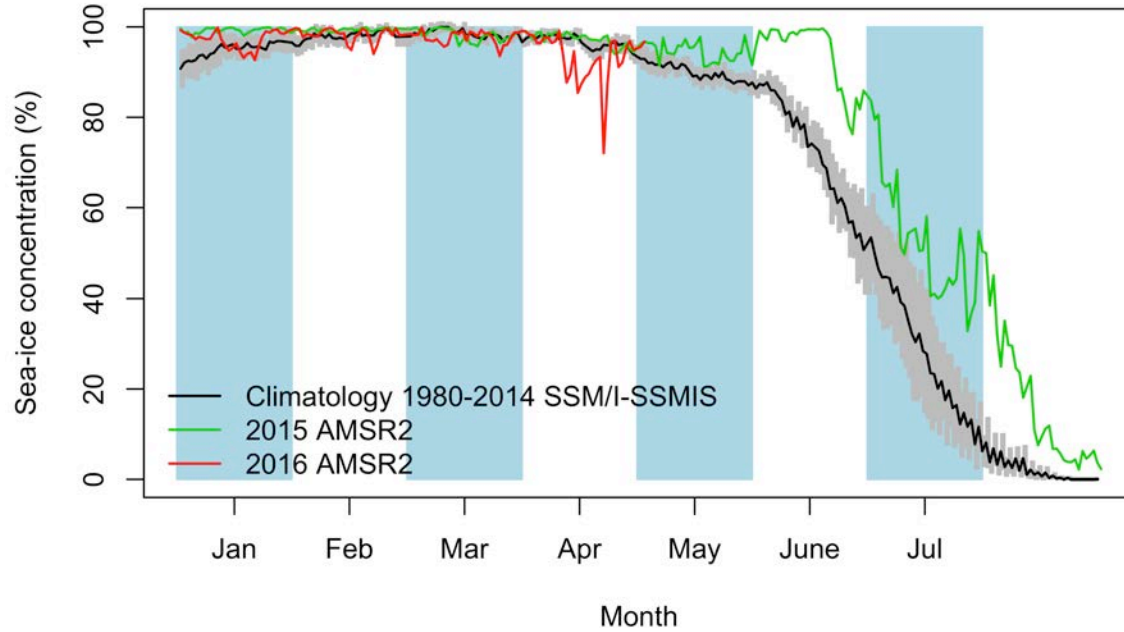


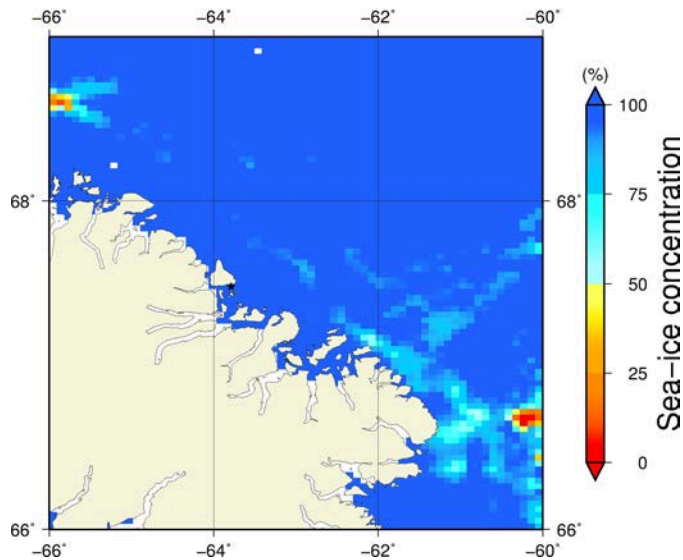
Comments

- There is a white area on the Sentinel-1 image. It is Feature A on the path between Qikiqtarjuaq and the ice camp. It is in front of the Qikiqtarjuaq village. One hypothesis may be the following. I suppose it is a snow drift.

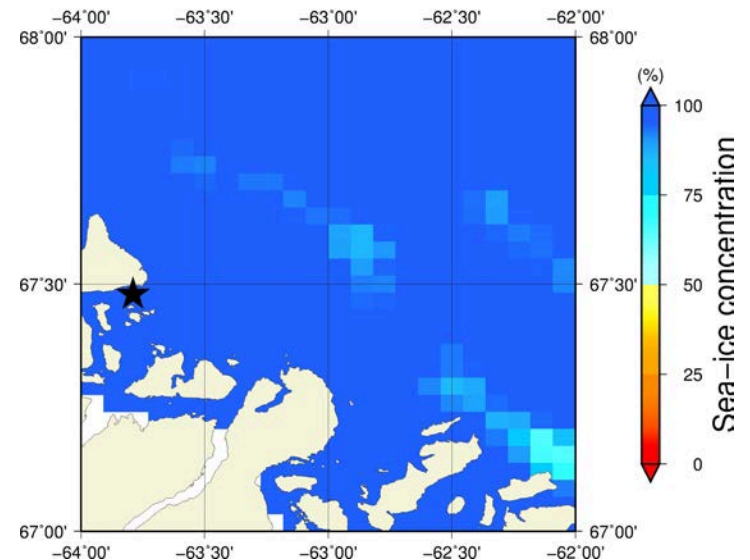
May 2nd (AMSR2) Sea-ice concentration in the region 66° to 69°N and -66° to -60°E



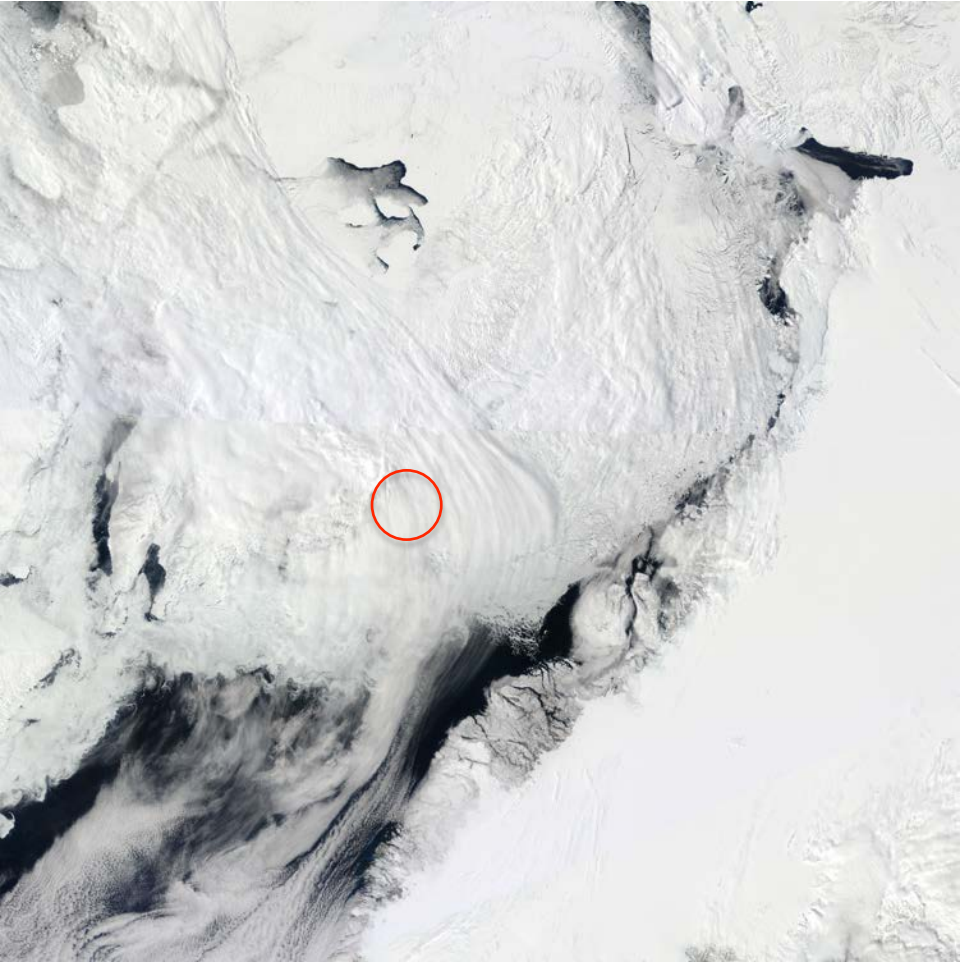
Overview



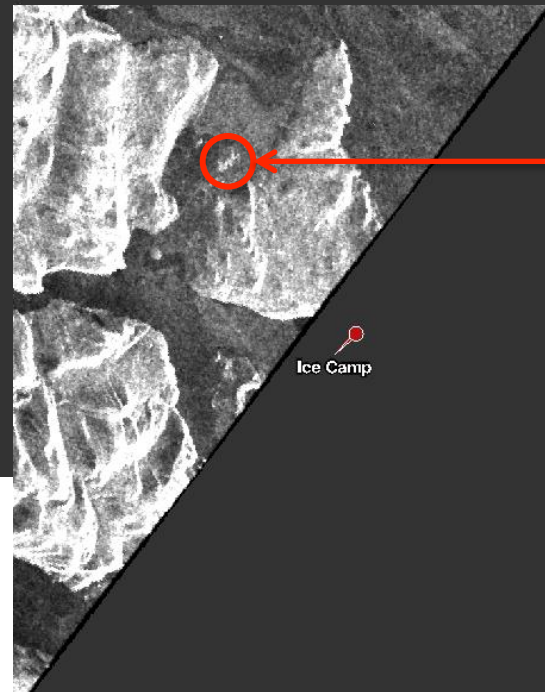


Zoom



May 2nd (MODIS)



May 2nd (Sentinel-1)



Feature A
Lon: 64.018394° E
Lat: 67.55956° N