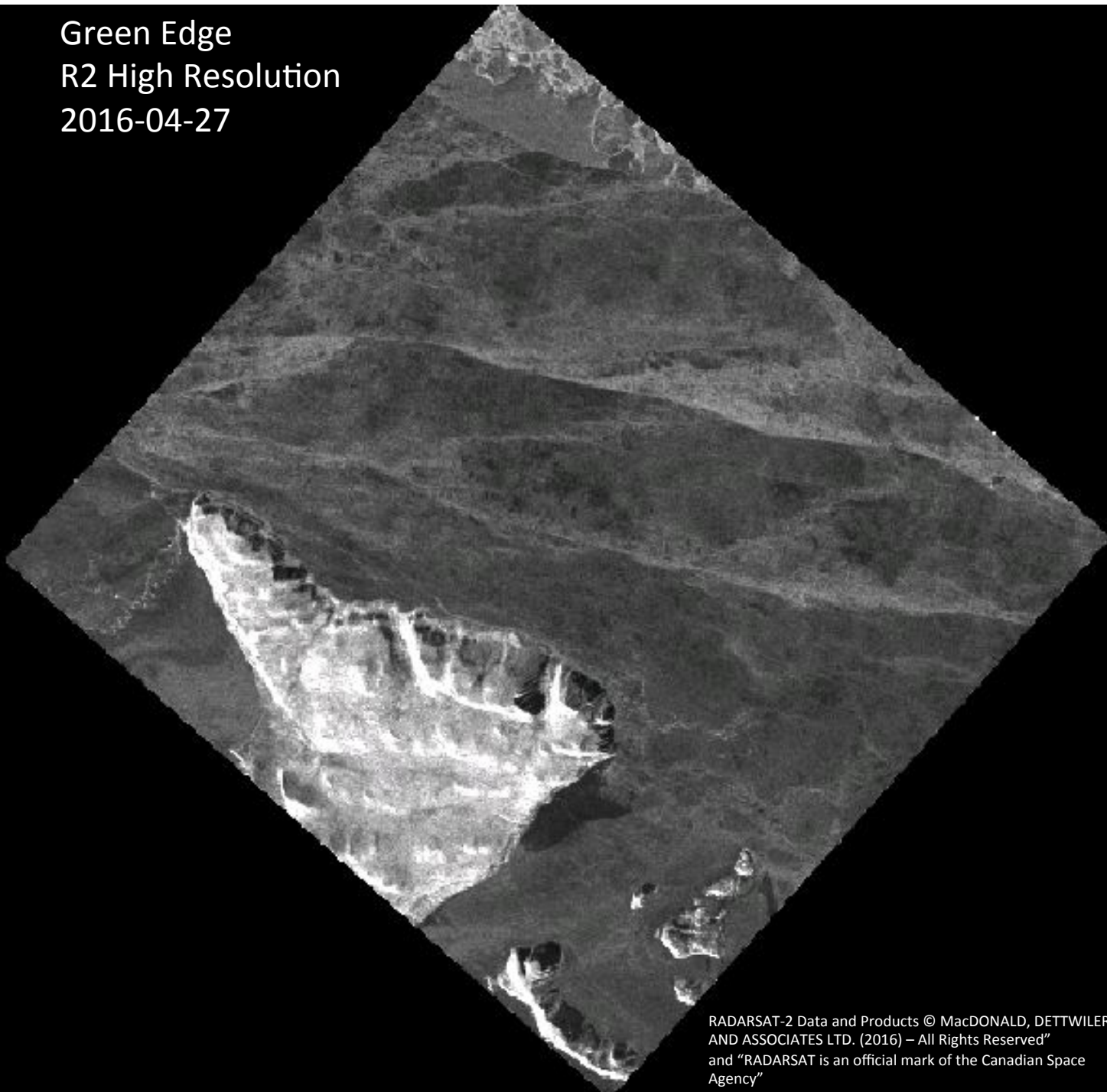


# Comments

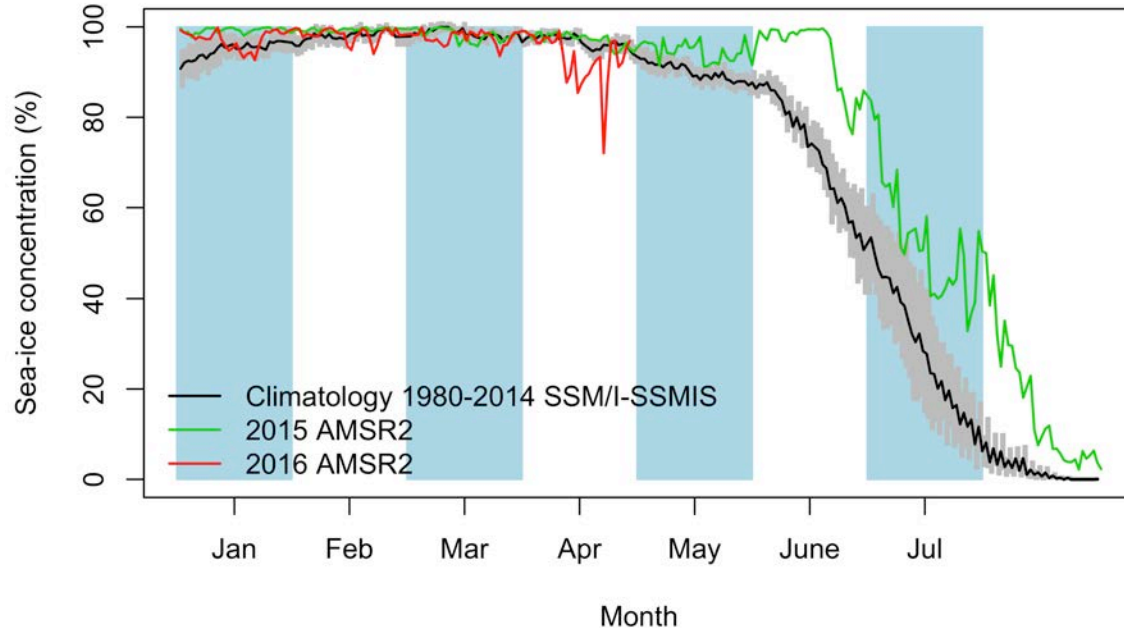
- Marilee Pregitzer from the Canadian Ice Service (CIS) sent us a new RADARSAT-2 high-resolution image.

Green Edge  
R2 High Resolution  
2016-04-27

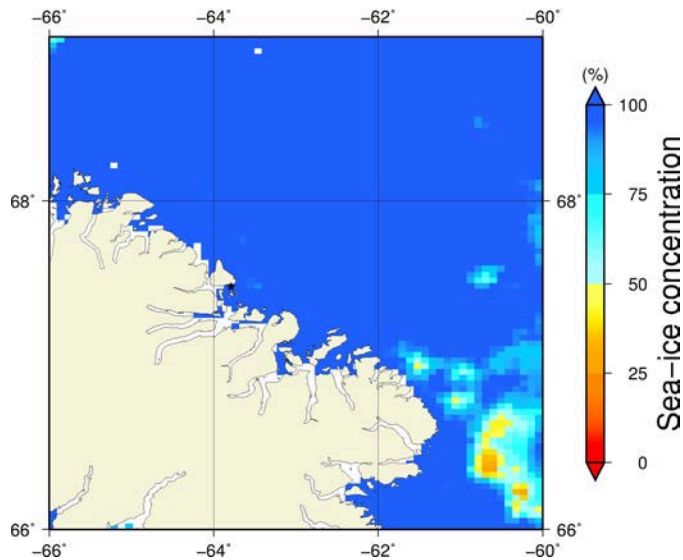


RADARSAT-2 Data and Products © MacDONALD, DETTWILER  
AND ASSOCIATES LTD. (2016) – All Rights Reserved”  
and “RADARSAT is an official mark of the Canadian Space  
Agency”

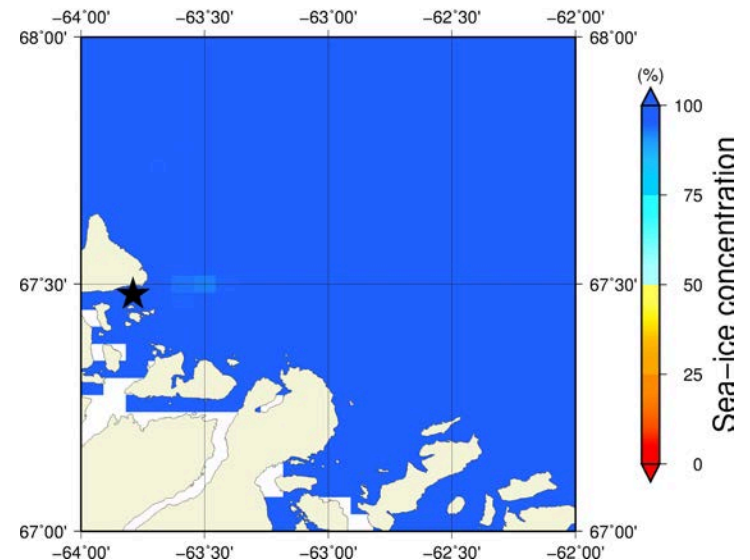
# April 29<sup>th</sup> (AMSR2) Sea - ice concentration in the region 66° to 69°N and -66° to -60°E




**Overview**



**Zoom**



April 29<sup>th</sup> (MODIS)



April 29<sup>th</sup> (Sentinel-1)

