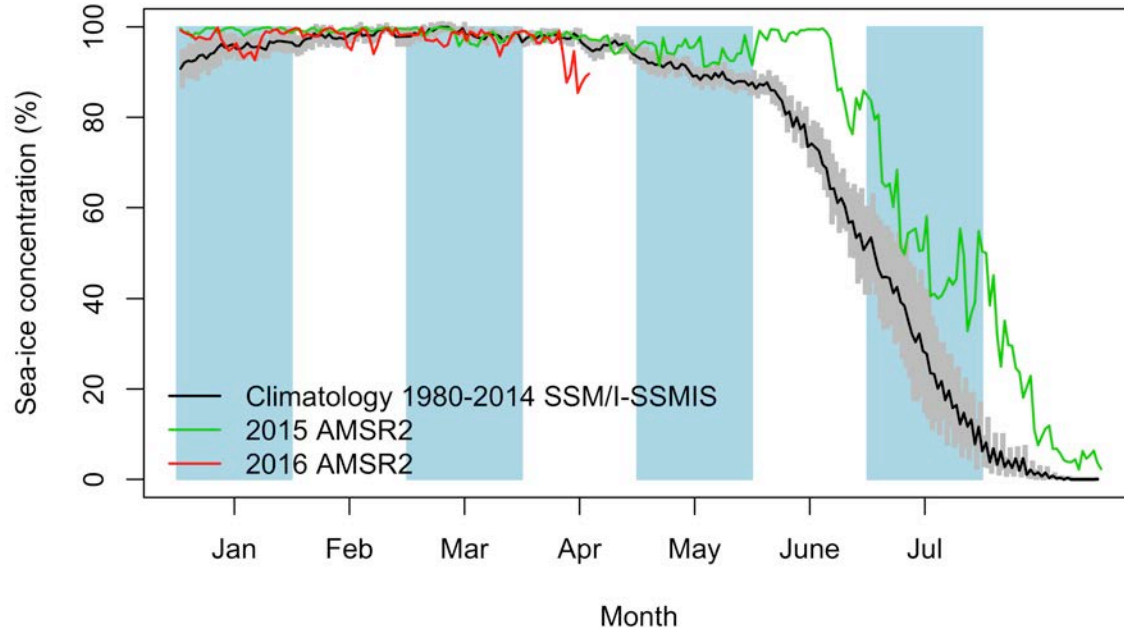


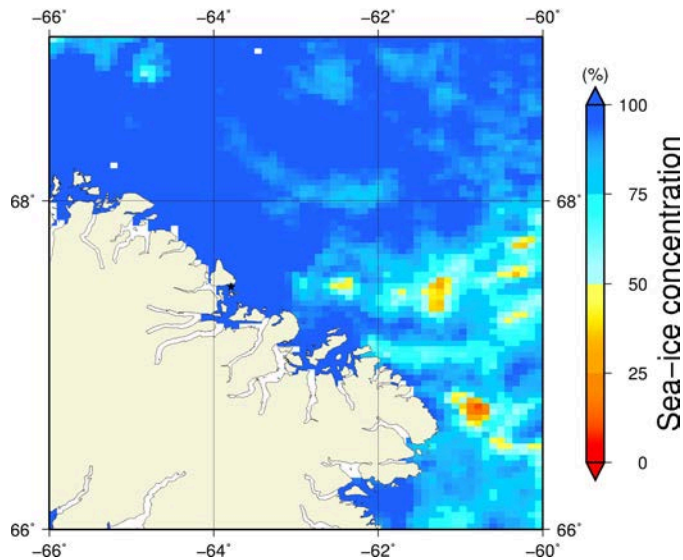
# Comments

- There is a new Landsat image.

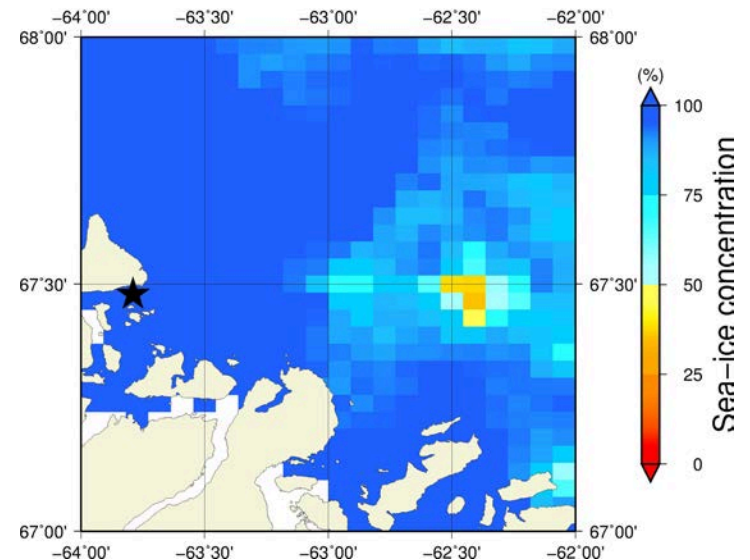
# April 18<sup>th</sup> (AMSR2) Sea - ice concentration in the region 66° to 69°N and -66° to -60°E




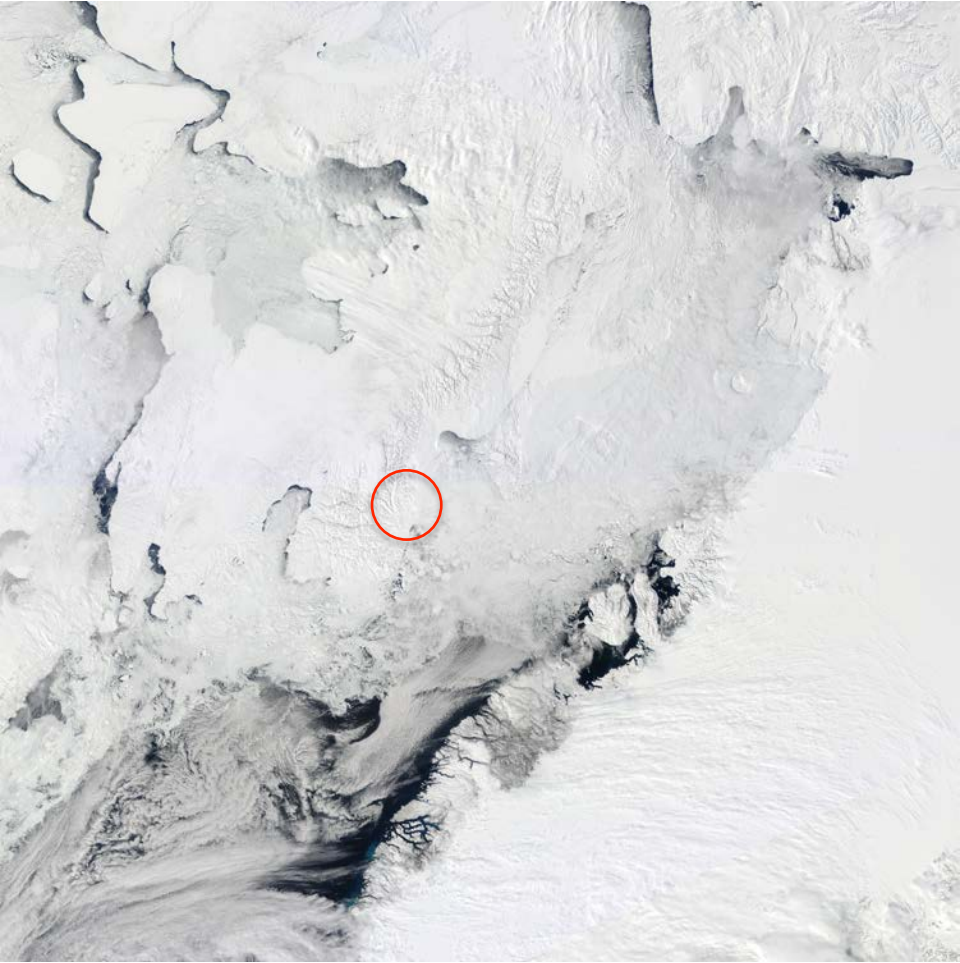
**Overview**



**Zoom**



April 18<sup>th</sup> (MODIS)



April 18<sup>th</sup> (Landsat)

