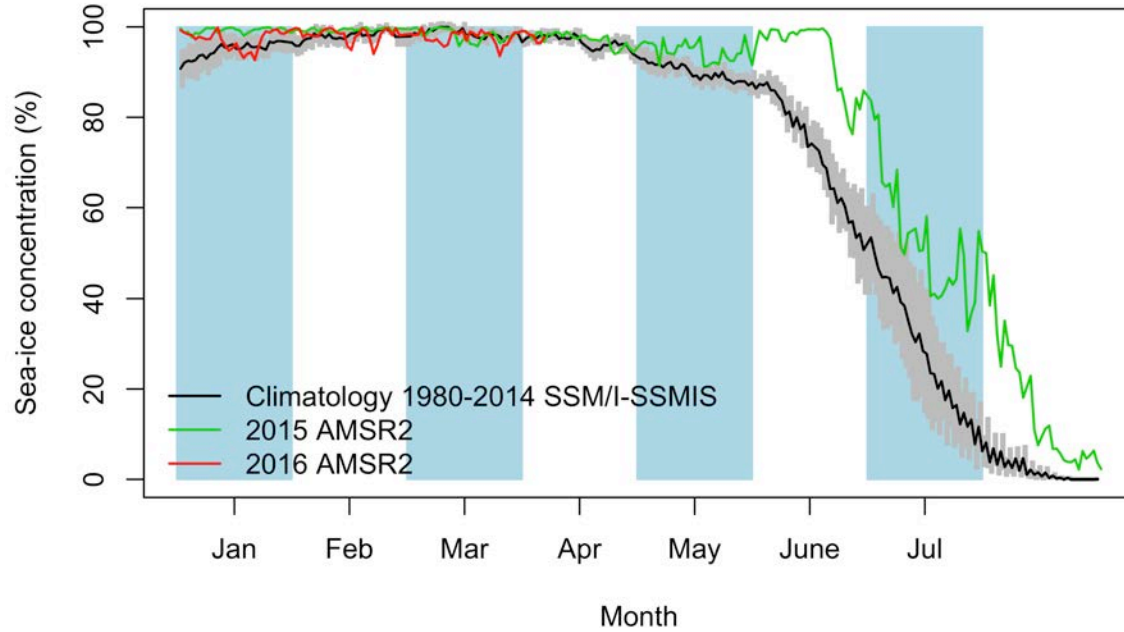
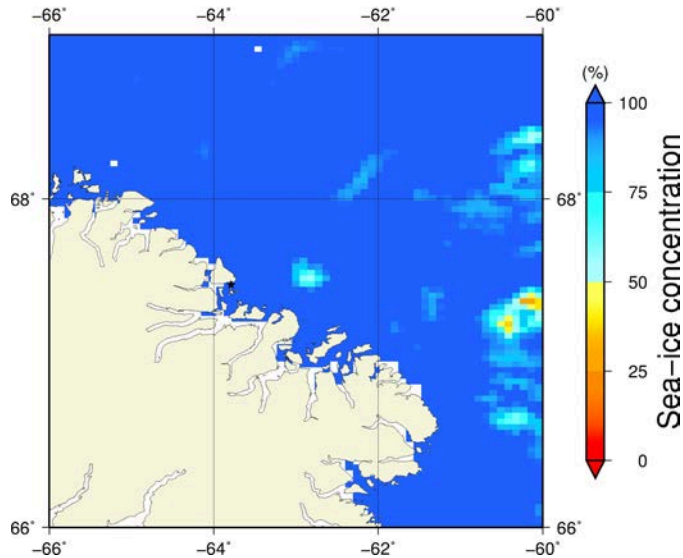


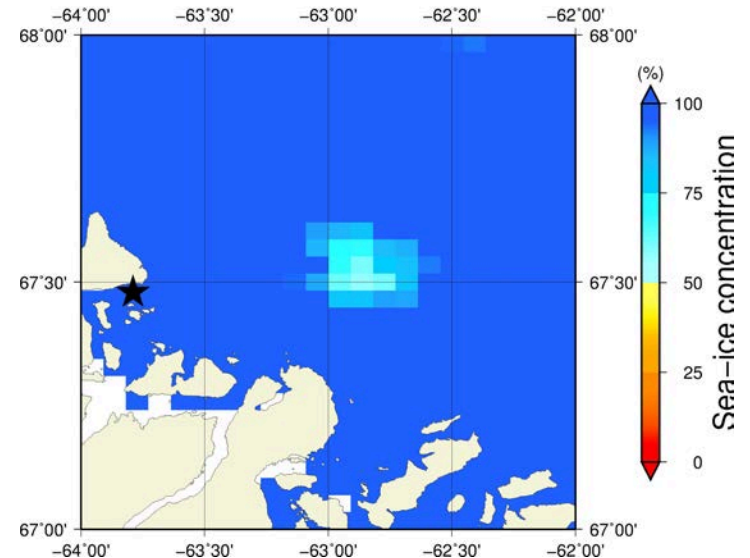
# April 6<sup>th</sup> (AMSR2) Sea-ice concentration in the region 66° to 69°N and -66° to -60°E



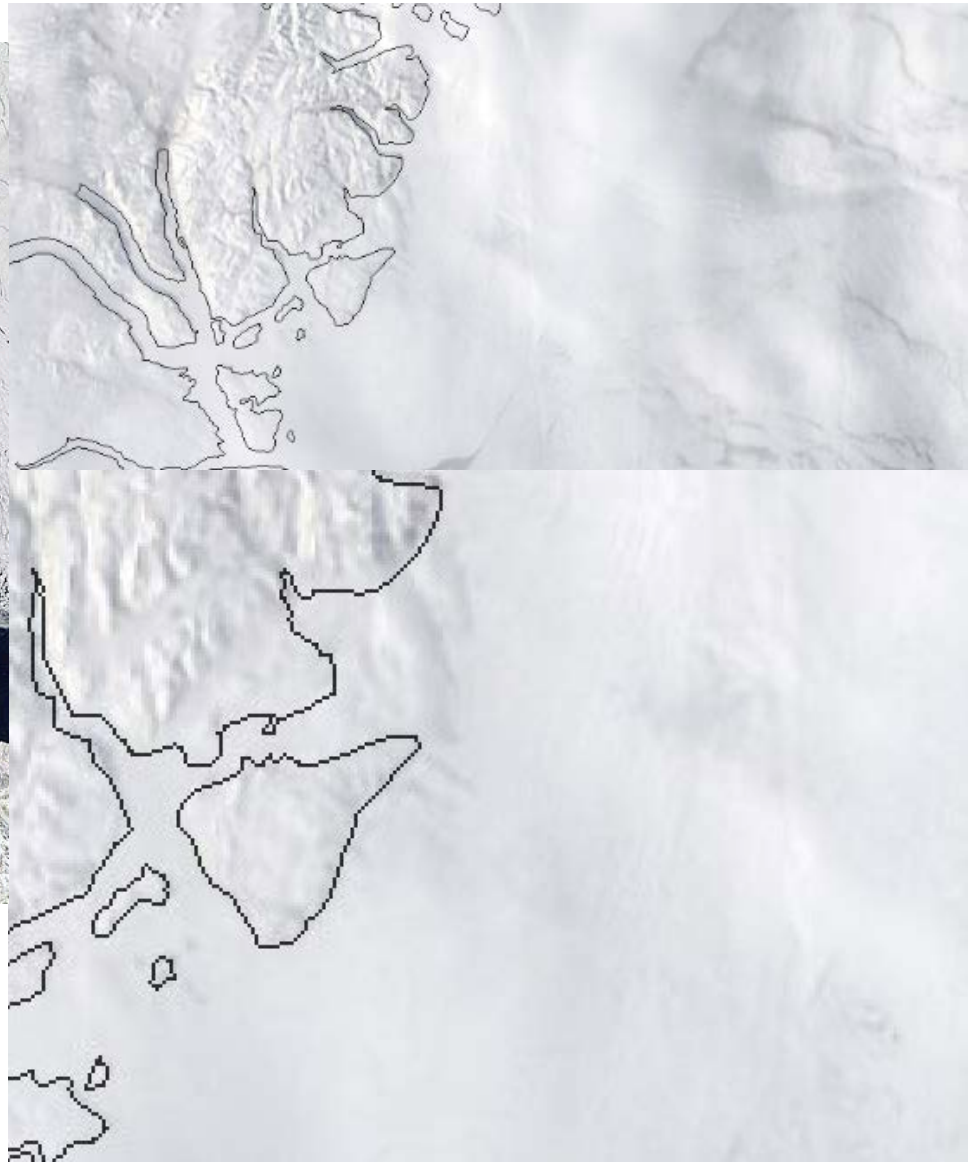

**Overview**



**Zoom**



April 6<sup>th</sup> (MODIS)





# Sea-ice concentration

# CIS Ice charts

# Stage of development

