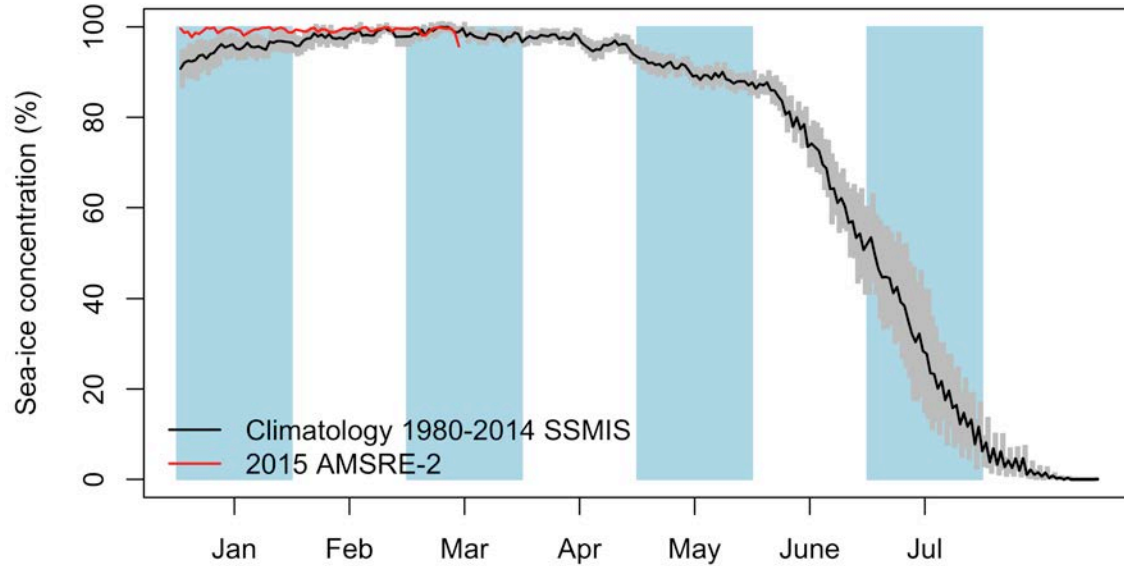
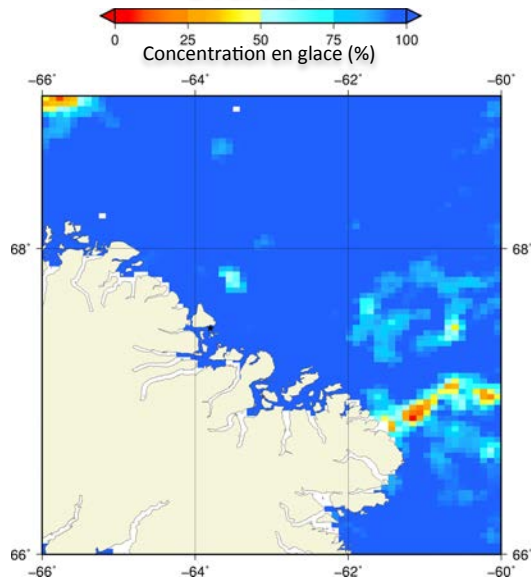


March 14 (AMSR2)

Climatology

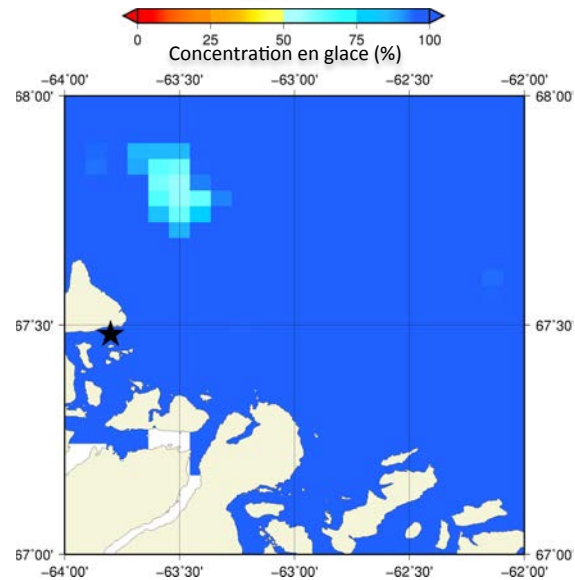


Overview



Month

Zoom

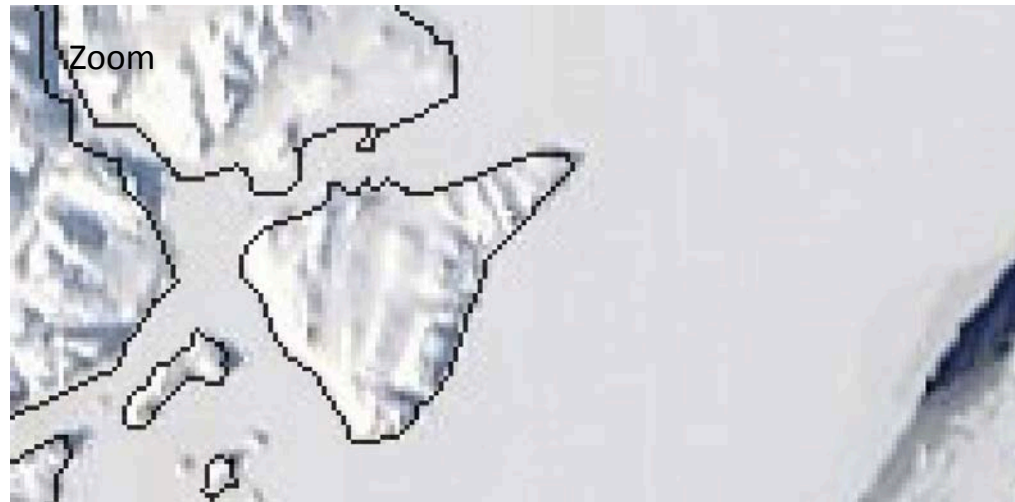


March 14 (MODIS)

Overview




Zoom



March 14 (Radarsat2, Floe Edge)



QIKIQTARJUAQ March 14, 2015



Legend / ᐅᐱᐅᐅᐅᐅᐅᐅ
— Floe Edge / ᐅᐱᐅᐅᐅᐅᐅᐅ
Moving Ice Open Water / ᐅᐱᐅᐅᐅᐅᐅᐅᐅᐅᐅ
Land Fast Ice / ᐅᐱᐅᐅᐅᐅᐅᐅᐅᐅᐅ
— 30 year average / ᐅᐱᐅᐅᐅᐅᐅᐅᐅᐅᐅ

Sup
Can
European Space Agency
Canadian Ice Services /
Environment Canada

© RADARSAT-2 MacDONALD,
DETWILER AND ASSOCIATES LTD.,
2013 All Rights Reserved

Product Produced by Noetix Research
For more information, contact us at our website
WWW.NOETIX.CA/FLOEEDGE